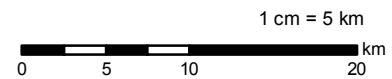
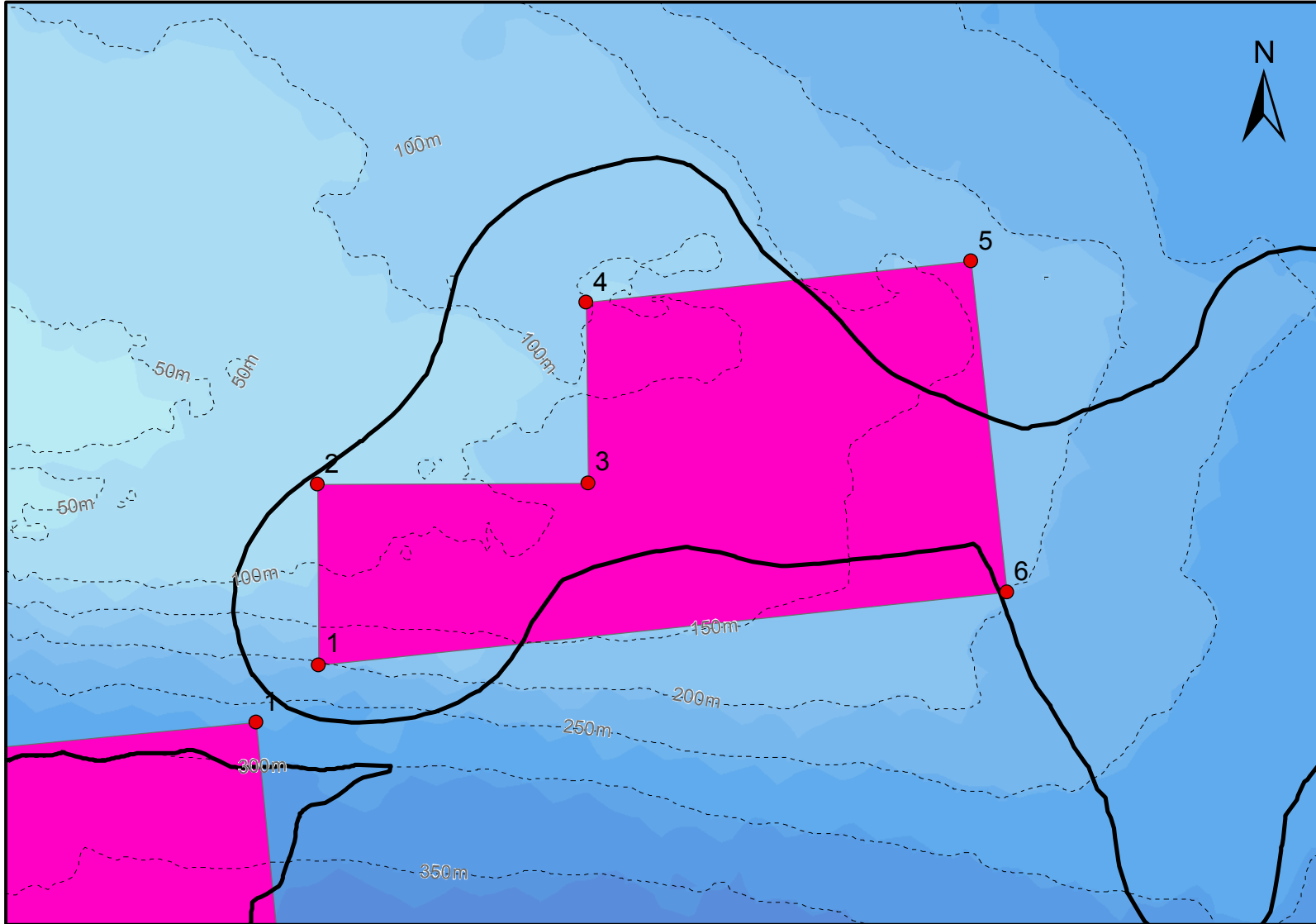


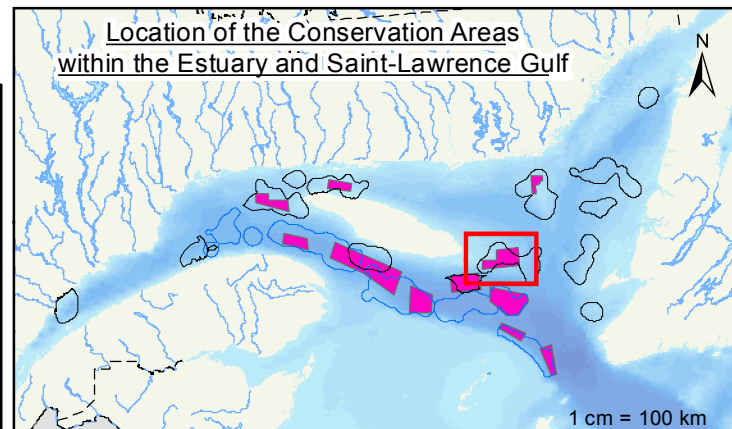
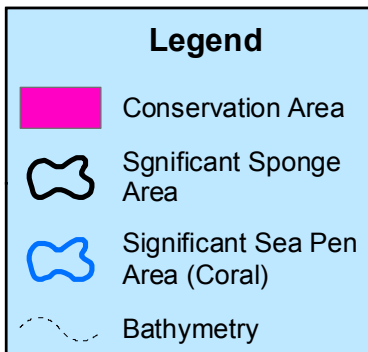
# East of Anticosti Island Sponge Conservation Area (Anticosti-East)



**Surface Area\***  
939 km<sup>2</sup>

### Coordinates

Latitude (North)	Longitude (West)
1. 48° 52' 00"	61° 21' 00"
2. 48° 59' 00"	61° 20' 00"
3. 48° 58' 00"	61° 04' 00"
4. 49° 05' 00"	61° 03' 00"
5. 49° 05' 00"	60° 40' 00"
6. 48° 52' 00"	60° 40' 00"



\*Projection used for surface area calculations: NAD83, Albers equal area conic  
 Projection used in the maps: NAD83, Lambert conformal conic

Data sources: DFO, 2017

Produced by Fisheries Management - Quebec Region Fisheries and Oceans Canada, 2017-10-06  
 Disclaimers: This is not a navigation map and does not constitute a legal tool. Contents are subject to change and Fisheries and Oceans Canada cannot guarantee the accuracy of all the information presented in the map.