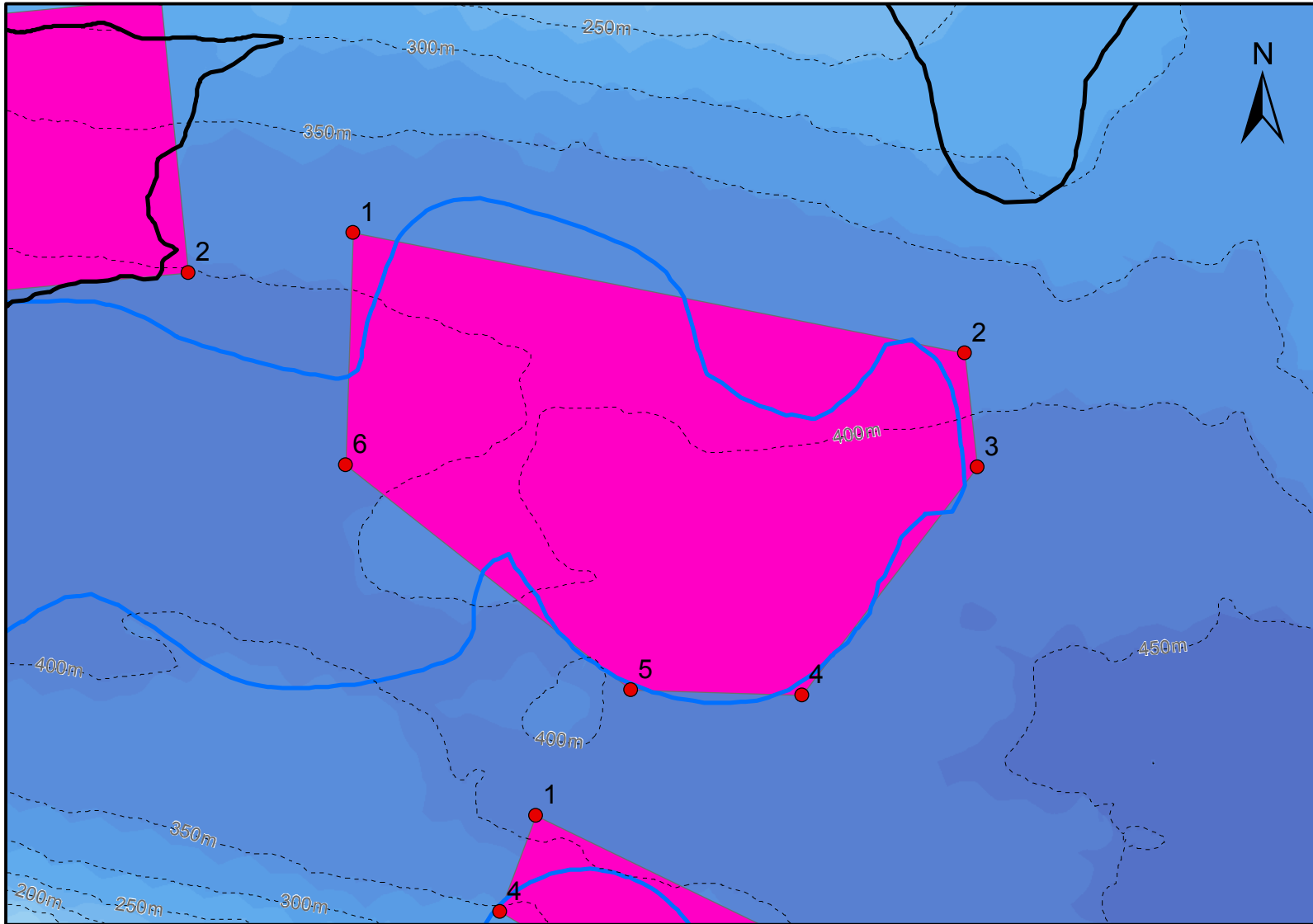



Central Gulf of St. Lawrence Coral Conservation Area (Gulf-Centre)



1 cm = 5 km



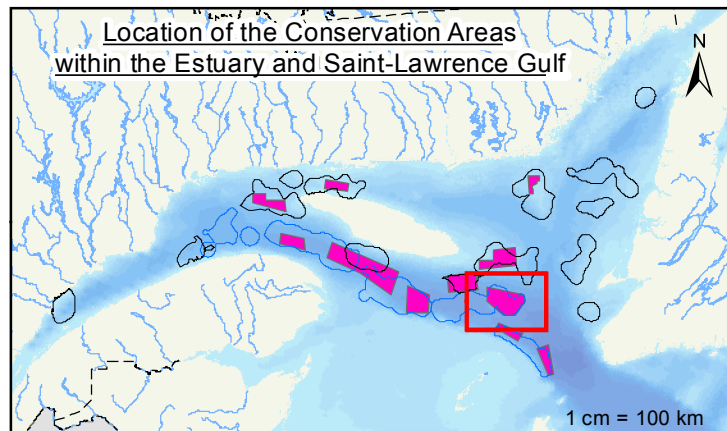
Surface Area*
1284 km²

Coordinates

Latitude (North)	Longitude (West)
1. 48° 39' 00"	61° 14' 00"
2. 48° 31' 00"	60° 35' 00"
3. 48° 26' 00"	60° 35' 00"
4. 48° 17' 00"	60° 48' 00"
5. 48° 18' 00"	60° 59' 00"
6. 48° 29' 00"	61° 16' 00"

Legend

- Conservation Area
- Significant Sponge Area
- Significant Sea Pen Area (Coral)
- Bathymetry



*Projection used for surface area calculations:
NAD83, Albers equal area conic
Projection used in the maps: NAD83, Lambert
conformal conic

Data sources: DFO, 2017

Produced by Fisheries Management - Quebec Region Fisheries and Oceans Canada, 2017-10-06
Disclaimers: This is not a navigation map and does not constitute a legal tool. Contents are subject to change and Fisheries and Oceans Canada cannot guarantee the accuracy of all the information presented in the map.